
















From Budgens rear car park 	Wildern Lane	In and from Budgens Rear Car Park	
Show: Text only Map Street View			
	1	Turn RIGHT to traffic lights on Wildern Lane toward Lower Northam Rd/B3033	go 220 ft total 220 ft
Show: Text only Map Street View			
	2	At traffic lights - Take the 1st left onto Lower Northam Rd/B3033 towards Botley	go 0.6 mi
		About 2 mins	total 0.6 mi
Show: Text only Map Street View			
	3	At the Maypole roundabout, take the 3rd exit onto Broad Oak/A334 towards Botley then towards Wickham	go 4.4 mi
		Continue to follow A334	total 5.0 mi
		About 8 mins	
Show: Text only Map Street View			
	4	Turn right onto Winchester Rd/A334 towards Wickham	go 1.4 mi
		Continue to follow A334	total 6.3 mi
		About 3 mins	
Show: Text only Map Street View			
	5	At the mini roundabout, take the 1st exit onto School Rd/A32 North to Loomies	go 11.5 mi
		Continue to follow A32	total 17.8 mi
		Go through 1 small roundabout follow A32	
		About 20 mins	
Show: Text only Map Street View			
	6	Pass Loomies at lights Turn left onto A272	go 9.4 mi
		About 14 mins	total 27.2 mi
Show: Text only Map Street View			
	7	Turn left onto Petersfield Rd/A31 towards Winchester	go 1.3 mi
		About 2 mins	total 28.5 mi
Show: Text only Map Street View			
	8	At the roundabout, take the 2nd exit onto A272 towards Winnall Roundabout	go 0.9 mi
		About 2 mins	total 29.4 mi
Show: Text only Map Street View			
	9	At Winnall roundabout, take the 3rd exit onto Winchester By-Pass onto A34	go 1.0 mi
		About 2 mins	total 30.3 mi
Show: Text only Map Street View			
	10	Keep right on A34 Winchester By-Pass - Not Straight on - Bear Right taking A33 for Basingstoke	go 0.5 mi
			total 30.9 mi
Show: Text only Map Street View			
	11	Continue straight on Basingstoke Road A33 GROUP WILL STOP a few miles along this road for others to catch up. Wait time 10 to 15 minutes	go 4.7 mi
		Continue to follow A33	total 35.6 mi
		About 6 mins	
Show: Text only Map Street View			
	12	Start again: Straight on and then next Turn left onto Duke St	go 1.0 mi
		About 2 mins	total 36.6 mi
Show: Text only Map Street View			
	13	Slight right onto Church St	go 2.3 mi
		About 5 mins	total 38.9 mi
Show: Text only Map Street View			
	14	Continue onto Overton Rd	go 0.9 mi
		About 2 mins	total 39.7 mi
Show: Text only Map Street View			
	15	Pass under road bridge, then immediate Turn right onto service road	go 0.5 mi
		About 1 min	total 40.3 mi
Show: Text only Map Street View			
	16	Turn left into Popham Airfield	go 10 ft
		Do not pass the left into Popham Airfield as otherwise you could join the A303 heading away	total 40.3 mi
		Destination Popham Airfield	
Show: Text only Map Street View			
	Popham Airfield	Coxford Down Winchester SO21 3BD	